






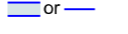






Legend

- | | | | | | | | |
|---|--|---|--|---|---------------------|---|-----------------------|
|  | Swept path of heavy goods vehicle turning left from A525 onto A51 |  | Swept path of heavy goods vehicle turning left from A51 onto A525 |  | Existing footway |  | Existing inland water |
|  | Swept path of heavy goods vehicle turning right from A525 onto A51 |  | Swept path of heavy goods vehicle turning right from A51 onto A525 |  | Existing flower bed |  | Existing watercourse |
| | | | |  | Existing woodland |  | Existing contours |
| | | | |  | Existing buildings |  | Footway widening |
- Note: Design Vehicle used = FTA Design Articulated Vehicle (1998)
Length = 16.5m, Width = 2.5m

Map Number: **Based on CT-05-253**

Map Name: **Indicative Layout of Proposed Improvements to A51/A525 Junction**

Community Area: **Off-route Modifications to Existing Highways**

HS2

Registered in England
Registration No. 06791686
Registered office:
2 Snow Hill, Queensway,
Birmingham, B4 6GA

Scale at A3: 1:500

0 5 10 15 20 25
Metres

© Crown copyright and database rights 2018.
Ordnance Survey Licence Number 100049190.

Doc Number: C861-ARP-PT-SKE-000-100474 P00.1 Date: 19/07/19

Work-in-Progress